
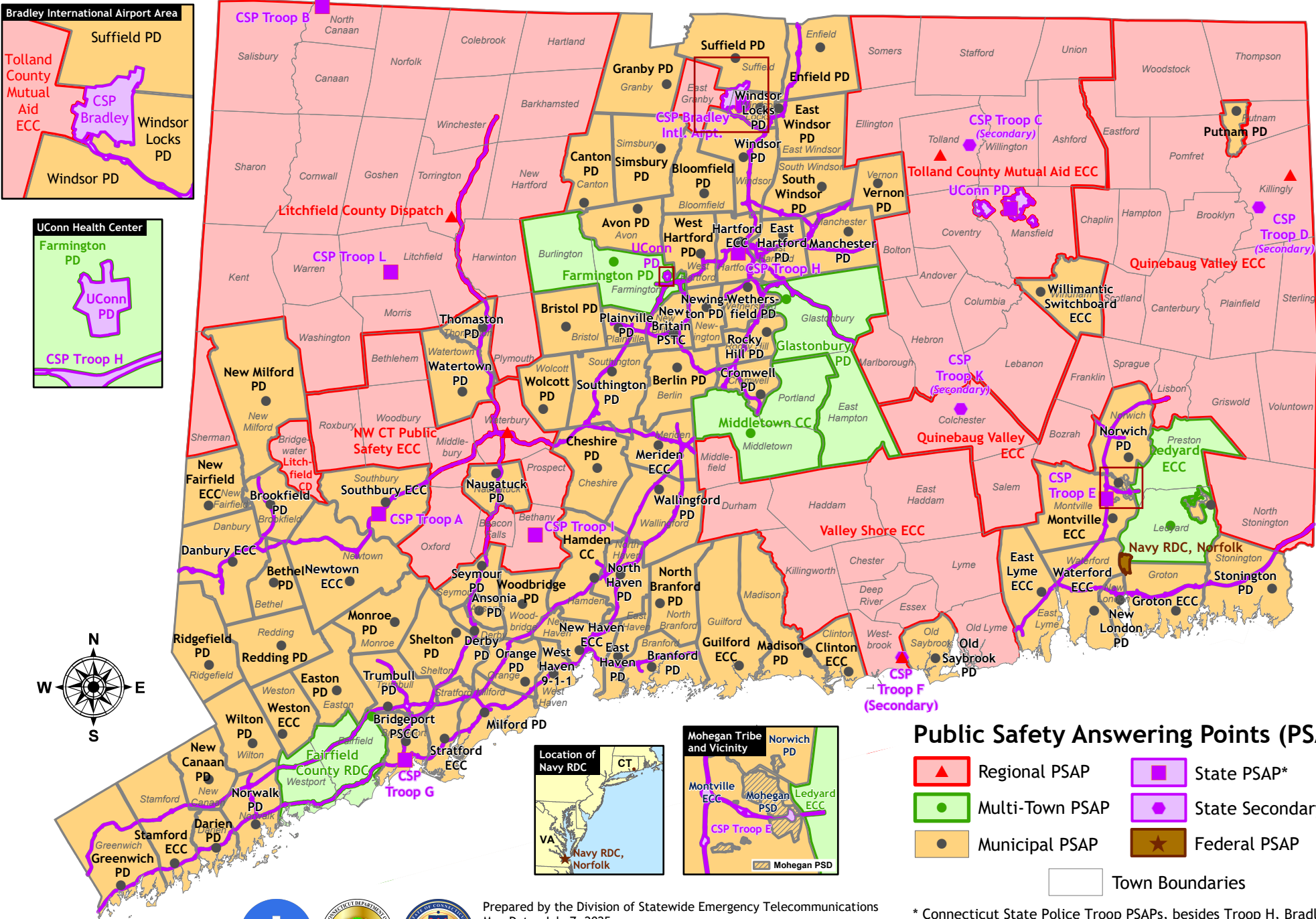
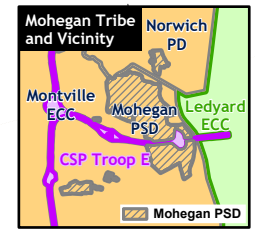
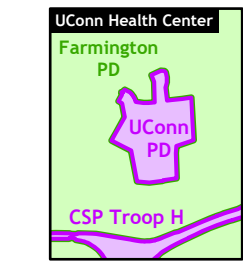
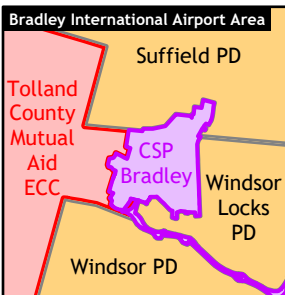


# Connecticut 9-1-1 Public Safety Answering Points

As of July 1st, 2025



Prepared by the Division of Statewide Emergency Telecommunications  
 Map Date: July 7, 2025  
 Data Sources: CTDESPP-DSET, CTDEEP, USGS, US Navy, Mashantucket Pequot Tribal Nation, Mohegan Tribal Nation  
 FOR REFERENCE ONLY

## Public Safety Answering Points (PSAPs)

- ▲ Regional PSAP
- Multi-Town PSAP
- Municipal PSAP
- State PSAP\*
- State Secondary PSAP\*\*
- ★ Federal PSAP
- Town Boundaries

\* Connecticut State Police Troop PSAPs, besides Troop H, Bradley International Airport, for wireless calls only.  
 \*\* A secondary PSAP is a PSAP that does not get direct 9-1-1 calls, but transferred 9-1-1 calls.